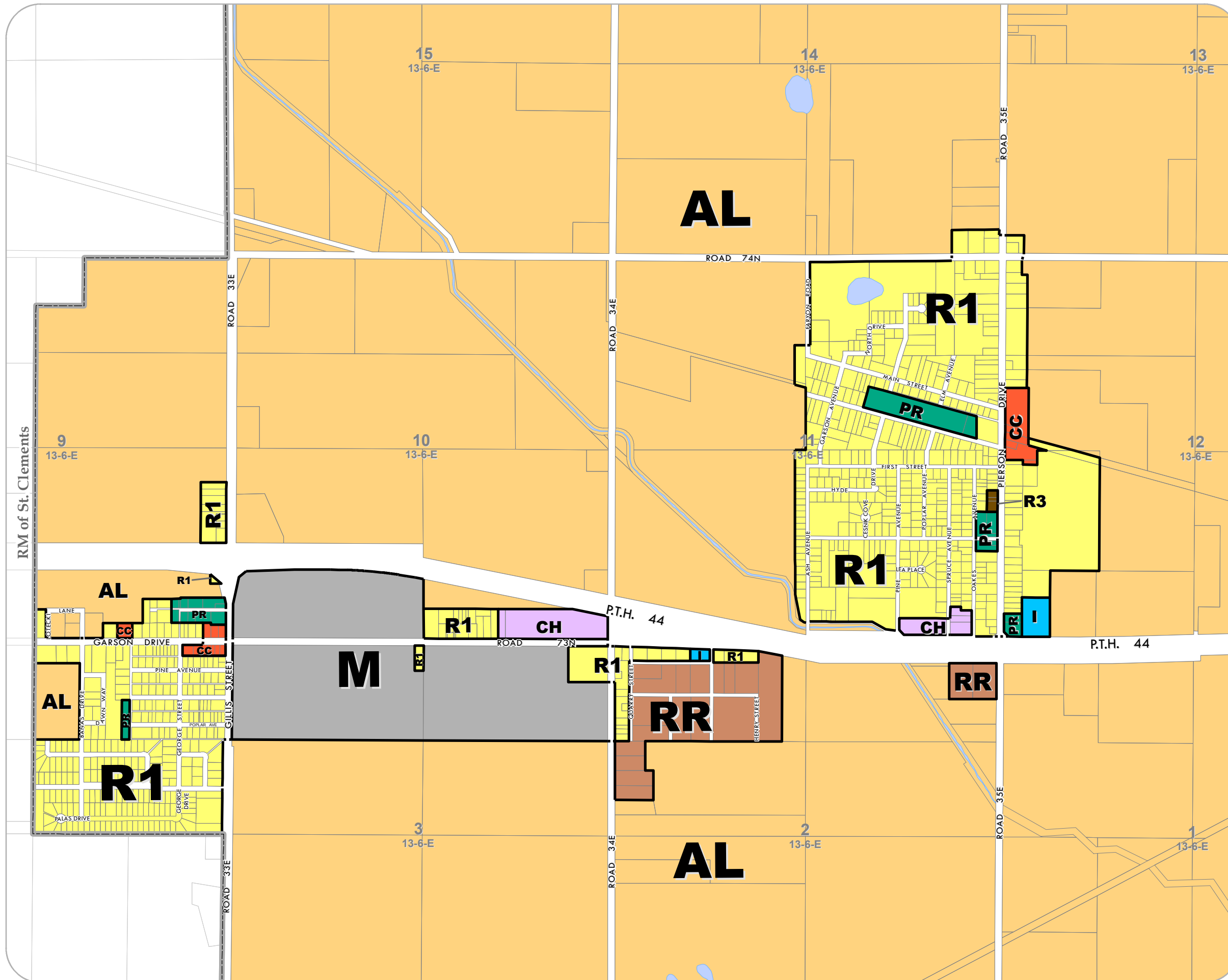











RM of Brokenhead

Zoning By-Law Schedule A




MAP 2 Tyndall-Garson



Zoning

-  R1 - Single-Family Residential Zone
-  R3 - Multi-Family Residential Zone
-  RR - Rural Residential Zone
-  CC - Central Commercial Zone
-  CH - Highway Commercial Zone
-  M - Industrial Zone
-  PR - Parks and Recreation Zone
-  I - Institutional Zone
-  AL - Agricultural Limited Zone

Other Features

-  Municipal Boundary
-  Assessment Parcel
-  Water body

